

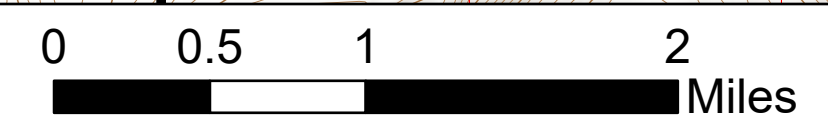


Operations

Harris Mountain
 31,204 Acres as of 08/1/2021
 MT-LG02-000351
 OP: 08/02/2021

- | | | | | | | |
|----------------|----------------------|-----------------------------------|------------------------------|-----------------------|-------------------------------|-------------------------|
| Dip Site | Staging Area | Completed Dozer Line | Planned Hand Line | State Secondary Route | Wildfire Daily Fire Perimeter | Dead End- No Turnaround |
| Helispot | Lookout | Completed Hand Line | Access or Improved Road | State Route Not Paved | Road Features | Possible Staging Area |
| Helibase | Hot Spot - Spot Fire | Completed Mixed Construction Line | Temporary Flight Restriction | Paved Roads | Gate | Landmark |
| Division Break | Fence - Cut/Damaged | Completed Road as Line | Fire Edge | Dirt (Not Paved) | Steep Grade | Ranch Building |
| Drop Point | Repeater | Planned Burnout | Contained Line | Transmission Lines | Turnaround | |
| Camp | Water Source | Planned Dozer Line | Interstate | Pipeline | Limited Turnaround | |



Northern Rockies RIST 8/2/2021 0653
 North American 1983 Datum, Lat/Long Grid
 PCS: NAD 1983 UTM Zone 12N
 Reference Scale: 1:34,000