


Point Type	Name	Lat	Lon
Incident Command Post	ICP	47° 14.947' N	111° 39.993' W
Camp	Willow Spike	47° 11.679' N	111° 45.957' W
Camp	Adel Spike	47° 08.103' N	111° 33.057' W
Dip Site	Coyote Lake	47° 09.205' N	111° 45.340' W
Dip Site	Gollaher Reservoir	47° 13.200' N	111° 37.251' W
Dip Site	Big Pond	47° 06.490' N	111° 32.011' W
Dip Site	Missouri River	47° 10.750' N	111° 48.660' W
Dip Site	Sola Dip	47° 01.480' N	111° 40.210' W
Drop Point	DP-1	47° 08.511' N	111° 44.794' W
Drop Point	DP-5	47° 10.657' N	111° 48.576' W
Drop Point	DP-10	47° 09.797' N	111° 44.804' W
Drop Point	DP-25	47° 10.408' N	111° 44.648' W
Drop Point	DP-75	47° 11.113' N	111° 43.324' W
Drop Point	DP-90	47° 11.354' N	111° 41.410' W
Drop Point	DP-95	47° 10.303' N	111° 39.393' W
Drop Point	DP-100	47° 11.855' N	111° 37.455' W
Drop Point	DP-110	47° 09.844' N	111° 38.383' W
Drop Point	DP-115	47° 09.621' N	111° 37.881' W
Drop Point	DP-120	47° 09.613' N	111° 35.870' W
Drop Point	DP-170	47° 08.103' N	111° 33.057' W
Drop Point	DP-110	47° 09.844' N	111° 38.383' W
Drop Point	DP-180	47° 06.564' N	111° 32.508' W
Drop Point	DP-220	47° 04.416' N	111° 32.411' W
Drop Point	DP-270	47° 02.233' N	111° 41.820' W
Drop Point	DP-275	47° 00.757' N	111° 42.633' W
Drop Point	DP-290	47° 02.508' N	111° 46.775' W
Drop Point	DP-295	47° 02.508' N	111° 47.613' W
Drop Point	DP-350	47° 08.015' N	111° 51.337' W
Drop Point	DP-360	47° 09.158' N	111° 50.454' W
Helibase	H-1	47° 13.140' N	111° 43.844' W
Helispot	H-20	47° 03.761' N	111° 38.535' W
Helispot	H-30	47° 04.930' N	111° 31.130' W
Helispot	H-35	47° 06.671' N	111° 35.340' W
Helispot	H-37	47° 06.720' N	111° 35.852' W
Helispot	H-113	47° 01.490' N	111° 49.810' W
Helispot	H-118	47° 02.170' N	111° 41.560' W
Repeater	Command 7	47° 04.569' N	111° 42.406' W
Repeater	Command 8	47° 09.220' N	111° 40.262' W
Repeater	Ruby	47° 06.200' N	111° 46.456' W


Air Ops
Harris Mountain
MT-LG02-000351


Acres: 31,345 at 08/03/2021
 OP: 08/04/2021

- Dip Site
- Helispot
- ⊕ Helibase
- ⊗ Division Break
- Incident Command Post
- Drop Point
- Camp
- Staging Area
- ⊠ Lookout
- Hot Spot - Spot Fire
- Other
- Landmark
- ◆ Repeater
- ⊕ Water Source
- ⊗ Completed Dozer Line
- ⊠ Completed Fuel Break
- H Completed Hand Line
- M Completed Mixed Construction Line
- R Completed Road as Line
- Planned Burnout
- ⊗ Planned Dozer Line
- H Planned Hand Line
- R Planned Road as Line
- Access or Improved Road
- Escape Route
- Route
- Temporary Flight Restriction
- Fire Edge
- Contained Line
- Wildfire Daily Fire Perimeter
- Structures
- Broadcast Towers
- Cell Towers
- Transportation Airports
- ▲ Summit; Gap
- Runway
- Railroad
- Transmission Lines



Northern Rockies
Incident Management
Team





Northern Rockies RIST 8/4/2021 0630
 North American 1983 Datum, Lat/Long Grid
 PCS: NAD 1983 UTM Zone 12N