




Operations

Harris Mountain
 31,591 Acres as of 08/08/2021 @ 2326
 MT-LG02-000351
 OP: 08/10/2021

- | | | | | | | | |
|----------------|---------------------|-----------------------------------|-------------------------|------------------------------|-----------------------|-------------------------------|--------------------------|
| Dip Site | Staging Area | Safety Zone | Completed Road as Line | Escape Route | State Secondary Route | Wildfire Daily Fire Perimeter | Dead End - No Turnaround |
| Helibase | Lookout | Water Source | Planned Burnout | Route | State Route Not Paved | Road Features | Possible Staging Area |
| Division Break | Gate | Completed Dozer Line | Planned Hand Line | Temporary Flight Restriction | Paved Roads | Gate | Landmark |
| Drop Point | Bridge | Completed Fuel Break | Planned Road as Line | Fire Edge | Dirt (Not Paved) | Steep Grade | Ranch Building |
| Camp | Fence - Cut/Damaged | Completed Hand Line | Access or Improved Road | Contained Line | Transmission Lines | Turnaround | |
| | Repeater | Completed Mixed Construction Line | Other | Interstate | Pipeline | Limited Turnaround | |



Northern Rockies RIST 8/10/2021 0432
 North American 1983 Datum, Lat/Long Grid
 PCS: NAD 1983 UTM Zone 12N
 Reference Scale: 1:34,000