

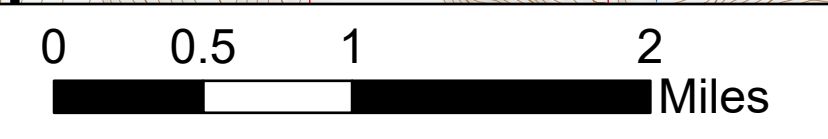


Operations

Harris Mountain
 31,591 Acres as of 08/10/2021 @ 2237
 MT-LG02-000351
 OP: 08/11/2021

- | | | | | | | | |
|--|--|---|--|---|---|---|--|
| <ul style="list-style-type: none"> Dip Site Helispot Helibase Division Break Drop Point Camp | <ul style="list-style-type: none"> Staging Area Lookout Gate Bridge Fence - Cut/Damaged Repeater | <ul style="list-style-type: none"> Safety Zone Water Source Completed Dozer Line Completed Fuel Break Completed Hand Line Completed Mixed Construction Line | <ul style="list-style-type: none"> Completed Road as Line Planned Burnout Planned Hand Line Planned Road as Line Access or Improved Road Other | <ul style="list-style-type: none"> Repair Line Escape Route Route Temporary Flight Restriction Fire Edge Contained Line | <ul style="list-style-type: none"> Interstate State Secondary Route State Route Not Paved Paved Roads Dirt (Not Paved) Transmission Lines | <ul style="list-style-type: none"> Pipeline Wildfire Daily Fire Perimeter Road Features Gate Steep Grade Turnaround | <ul style="list-style-type: none"> Limited Turnaround Dead End - No Turnaround Possible Staging Area Landmark Ranch Building |
|--|--|---|--|---|---|---|--|



Northern Rockies RIST & Team 7/8/11/2021 0427
 North American 1983 Datum, LatLong Grid
 PCS: NAD 1983 UTM Zone 12N
 Reference Scale: 1:34,000