










# Public Information

Hay Creek  
MT-FNF-000668  
2,265 acres  
8/2/2021

-  Wildfire Daily Fire Perimeter
-  2018 Fuel Breaks
-  Area Closure
-  Road and Trail Closures
-  Pre-Evacuation Area
-  Local Road
-  Town
-  Flathead County Addresses



Fire perimeter updated from  
Acres from IR on 7/31/2021 2120

