






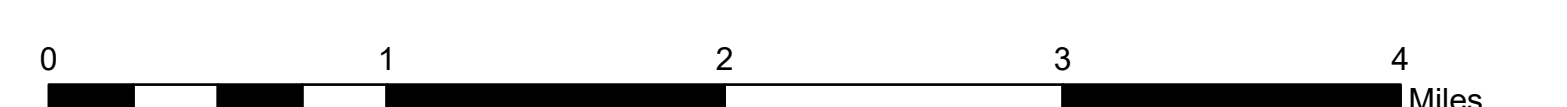
Canadian Border-----Utilize assigned transponder code and 126.7 NAVCANADA A/A

- Dip Site
- Hot Spot - Spot Fire
- Value at Risk
- Safety Zone
- Water Source
- Aerial Fire Retardant Avoidance Areas
- Perennial Water
- Intermittent/Ephemeral Water
- Unimproved Landing Area
- Fire Edge
- Contained Line
- Canadian Border 10 Mile Buffer
- Division Break
- Drop Point
- Camp
- Staging Area
- Temporary Flight Restriction

Air Operations
 Hay Creek
 MT-FNF-000668
 8/5/2021





0 1 2 3 4 Miles

1:36,000

Map Updated: 8/3/2021 10:59 PM