

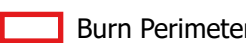



Leland Complex Fire IR Map- Johnson Creek
ID-PDS-000614
 Friday, 23 July 2021, 0100 PDT
 986 Interpreted Acres

Scale: 1:25,000
 Projection: WGS 1984
 Produced by: Owyhee Air Research, LLC
 IR Interpreter: D. Merriman
 Contact: fire@owyheear.com (208) 442-5405

Legend

| | |
|--|--|
|  Isolated Heat |  Scattered Heat |
|  Burn Perimeter |  Intense Heat |

0 0.25 0.5 0.75 1 Miles

