


Air Ops


















**Leland Complex
ID-PDS-000614**

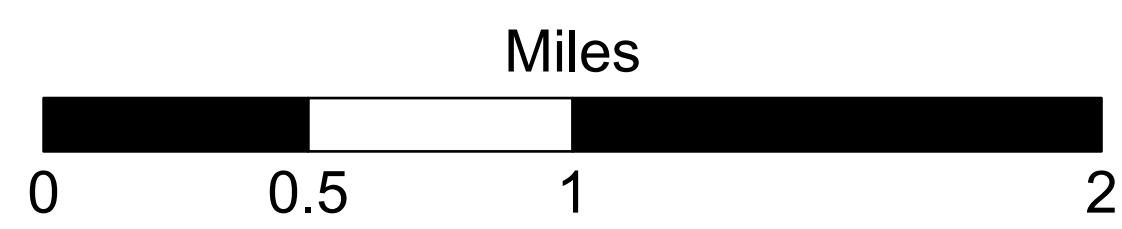
**Sand Mountain
ID-PDS-000585**

1,574 ac at 7/27 0630

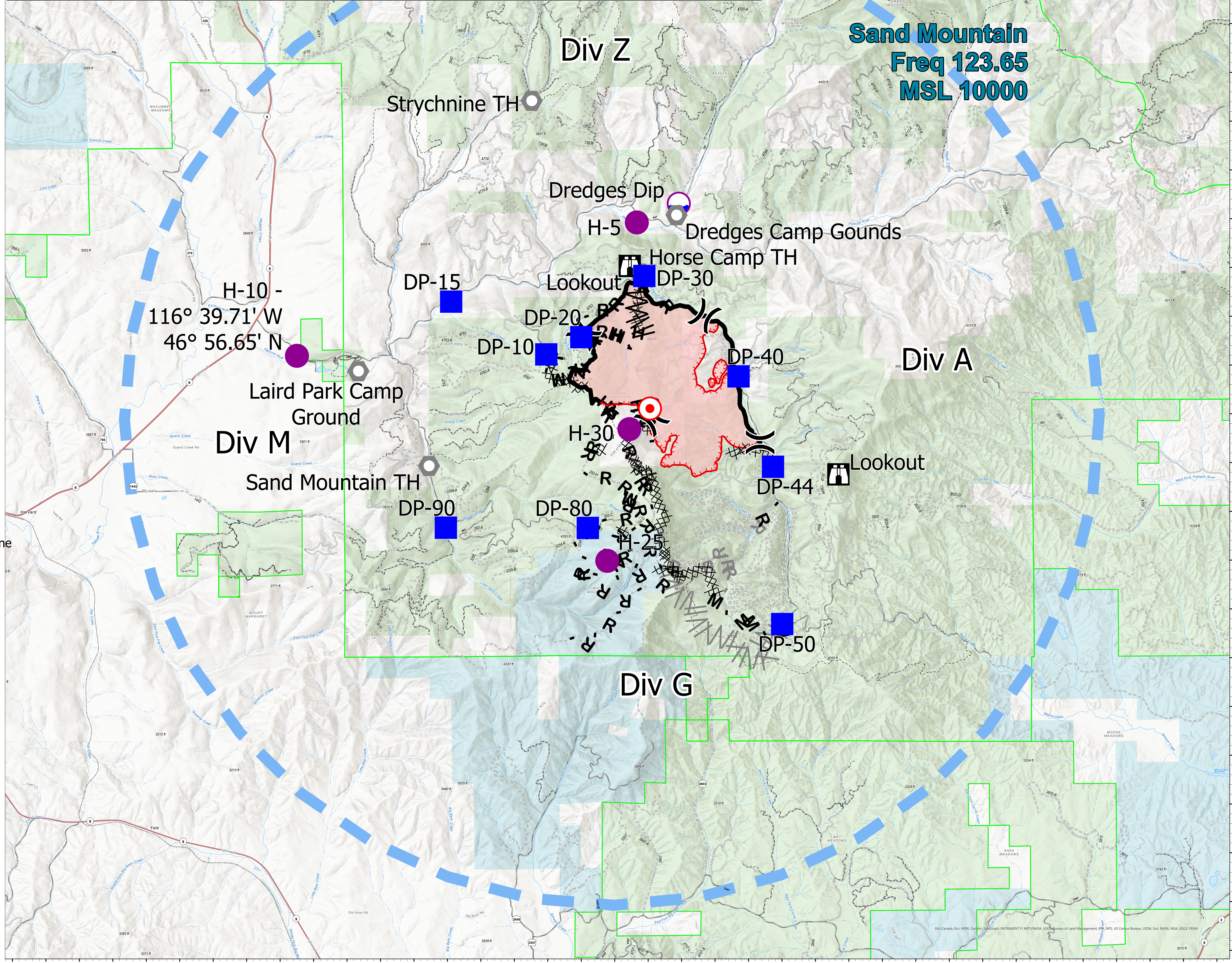
July 29, 2021



-  Dip Site
-  Helispot
-  Division Break
-  Drop Point
-  Lookout
-  Hot Spot - Spot Fire
-  Landmark
-  Completed Dozer Line
-  Completed Fuel Break
-  Completed Hand Line
-  Completed Mixed Construction Line
-  Completed Road as Line
-  Planned Fuel Break
-  Planned Road as Line
-  TFR
-  Fire Edge
-  Contained Line



Location	Latitude	Longitude	Elevation	HIGE/HOGE	Other Info
H-5	46 58.00'	116 34.61'	2800'	HIGE	Dredges Helispot
H-10	46 56.65'	116 39.71'	2600'	HIGE	Grizzly Camp
H-25	46 54.53	116 35.08	4600'	HOGE	DUST ABATEMENT REQUIRED Upper Mica
H-30	46 55.88'	116 34.74'	4920'	HOGE	DIV M
Dredges Dip	46 58.19'	116 33.98'	3680'		1/4 mi. N of Palouse R. Rd on FR767



**Sand Mountain
Freq 123.65
MSL 10000**

H-10 -
116° 39.71' W
46° 56.65' N

Div G

Div A

Div Z

Div M