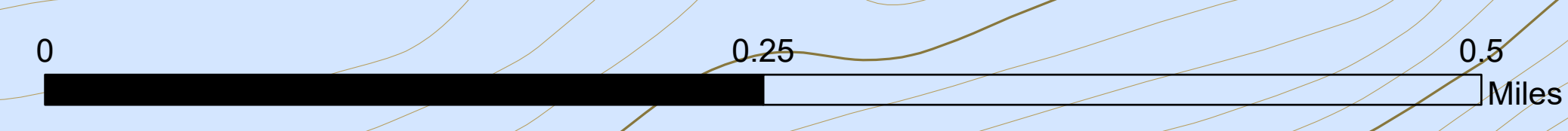
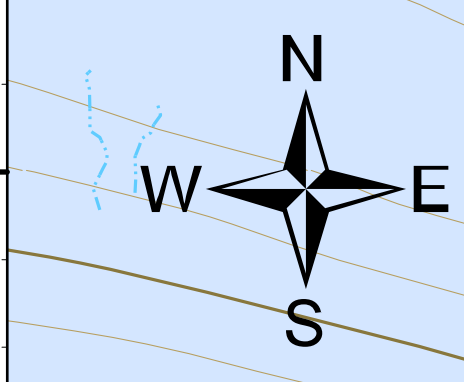
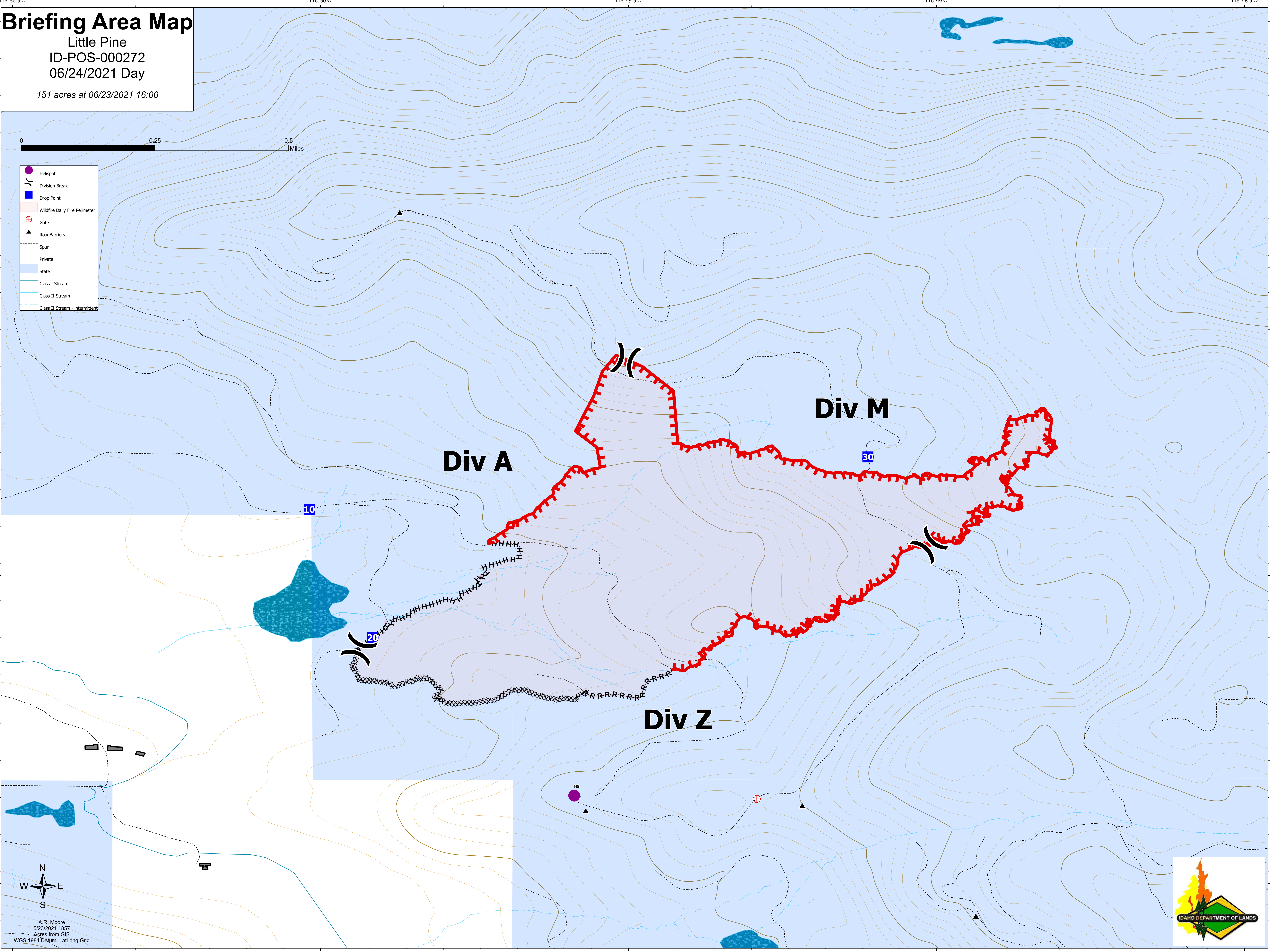


Briefing Area Map
Little Pine
ID-POS-000272
06/24/2021 Day
151 acres at 06/23/2021 16:00



- Helispot
- ⌋ Division Break
- Drop Point
- ▭ Wildfire Daily Fire Perimeter
- ⊕ Gate
- ▲ RoadBarriers
- - Spur
- Private
- State
- Class I Stream
- Class II Stream
- Class II Stream - Intermittent



A.R. Moore
6/23/2021 1857
Acres from GIS
WGS 1984 Datum, LatLong Grid

