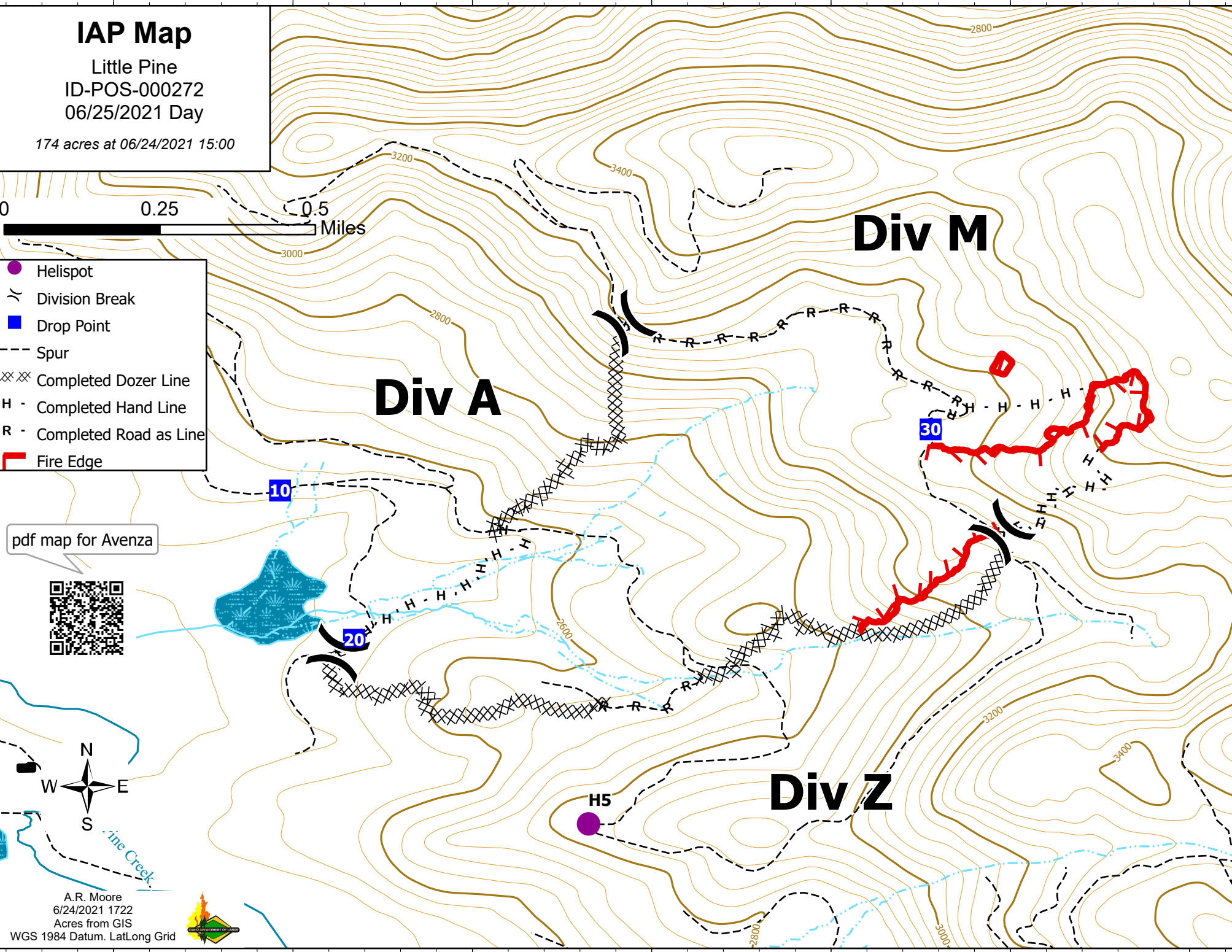



116.83°W

116.83°W

116.82°W



**IAP Map**  
 Little Pine  
 ID-POS-000272  
 06/25/2021 Day  
 174 acres at 06/24/2021 15:00




- Helispot
- ⌋ Division Break
- Drop Point
- - - Spur
- ××× Completed Dozer Line
- H · Completed Hand Line
- R · Completed Road as Line
- ▬ Fire Edge

pdf map for Avenza



A.R. Moore  
 6/24/2021 1722  
 Acres from GIS  
 WGS 1984 Datum. LatLong Grid



116.83°W

116.83°W

116.82°W

48.27°N

48.27°N

48.26°N

48.26°N

48.25°N

48.25°N