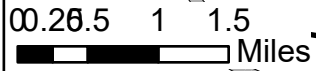


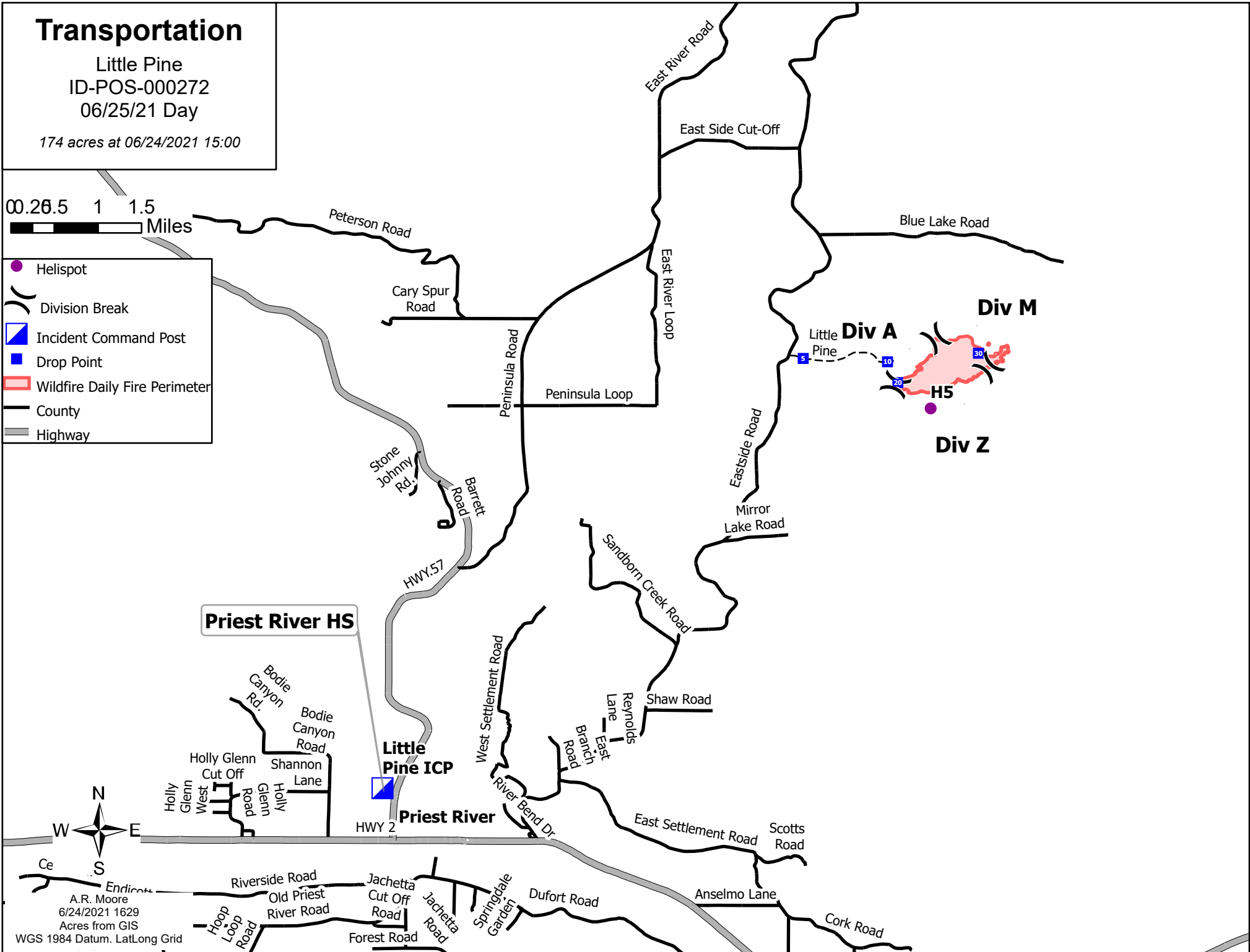
Transportation

Little Pine
ID-POS-000272
06/25/21 Day

174 acres at 06/24/2021 15:00



- Helispot
- ⎵ Division Break
- ▣ Incident Command Post
- Drop Point
- ▭ Wildfire Daily Fire Perimeter
- County
- ▬ Highway



Priest River HS

Little Pine ICP

Priest River

Div A

Div M

Div Z

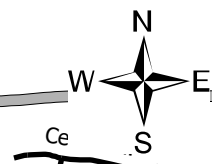
H5

5

10

20

30



A.R. Moore
6/24/2021 1629
Acres from GIS
WGS 1984 Datum. LatLong Grid