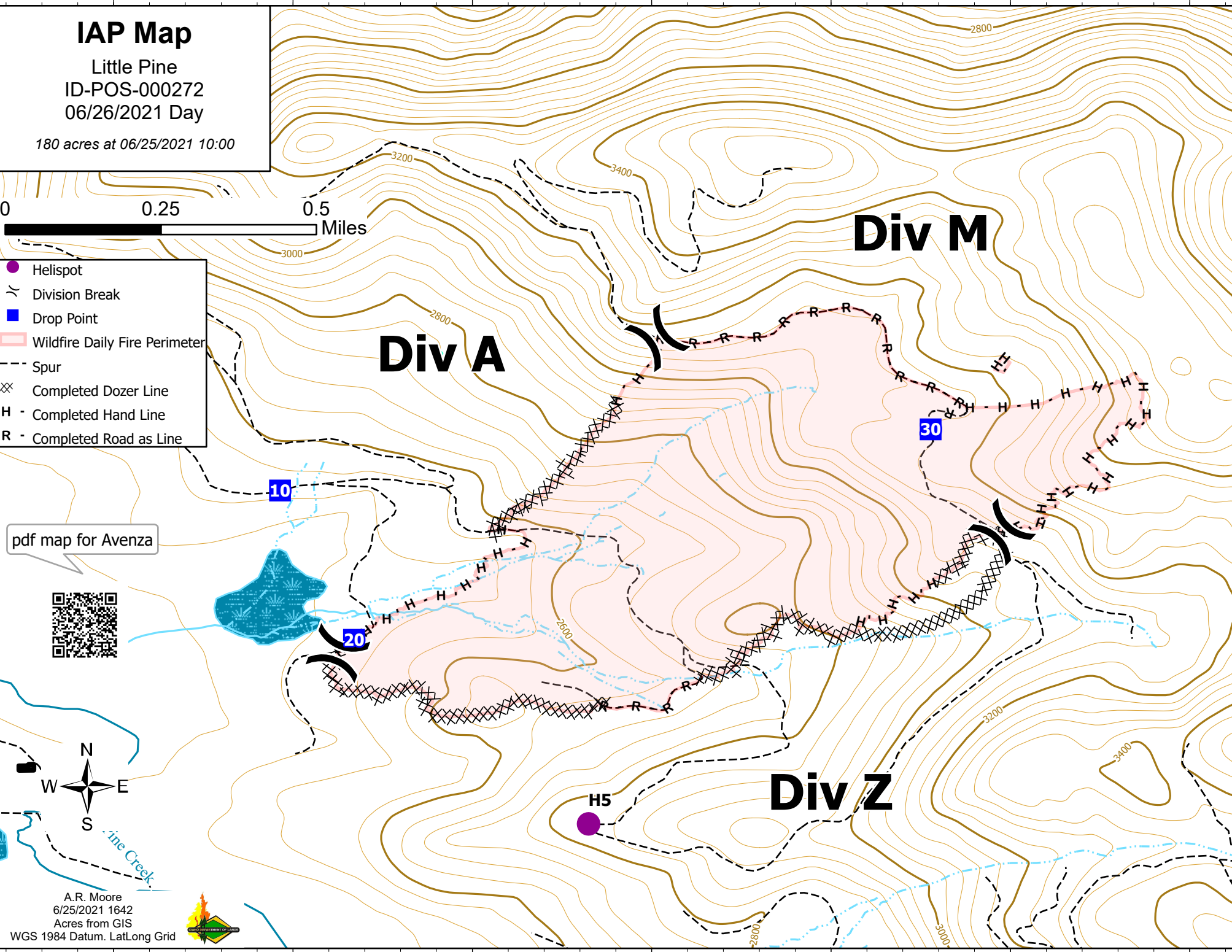



116.83°W

116.83°W

116.82°W



IAP Map
 Little Pine
 ID-POS-000272
 06/26/2021 Day
 180 acres at 06/25/2021 10:00




- Helispot
- ⌋ Division Break
- Drop Point
- ▭ Wildfire Daily Fire Perimeter
- - - Spur
- ⊗ Completed Dozer Line
- H Completed Hand Line
- R Completed Road as Line

pdf map for Avenza



A.R. Moore
 6/25/2021 1642
 Acres from GIS
 WGS 1984 Datum. LatLong Grid



116.83°W

116.83°W

116.82°W

48.27°N

48.27°N

48.26°N

48.26°N

48.25°N

48.25°N