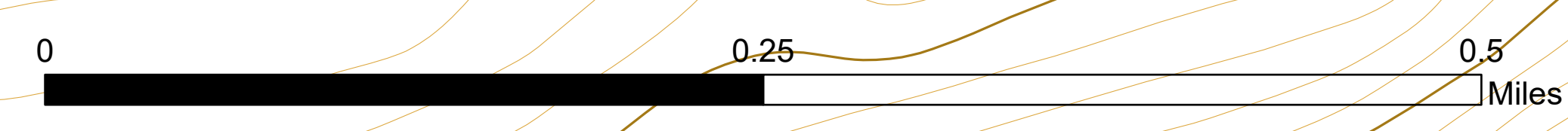
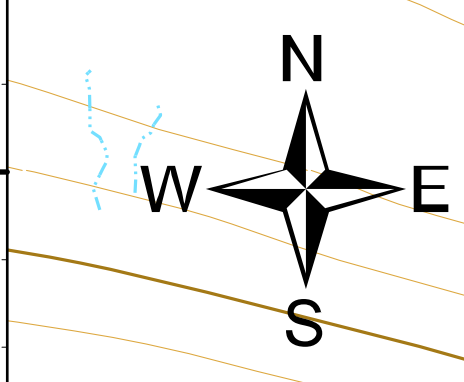
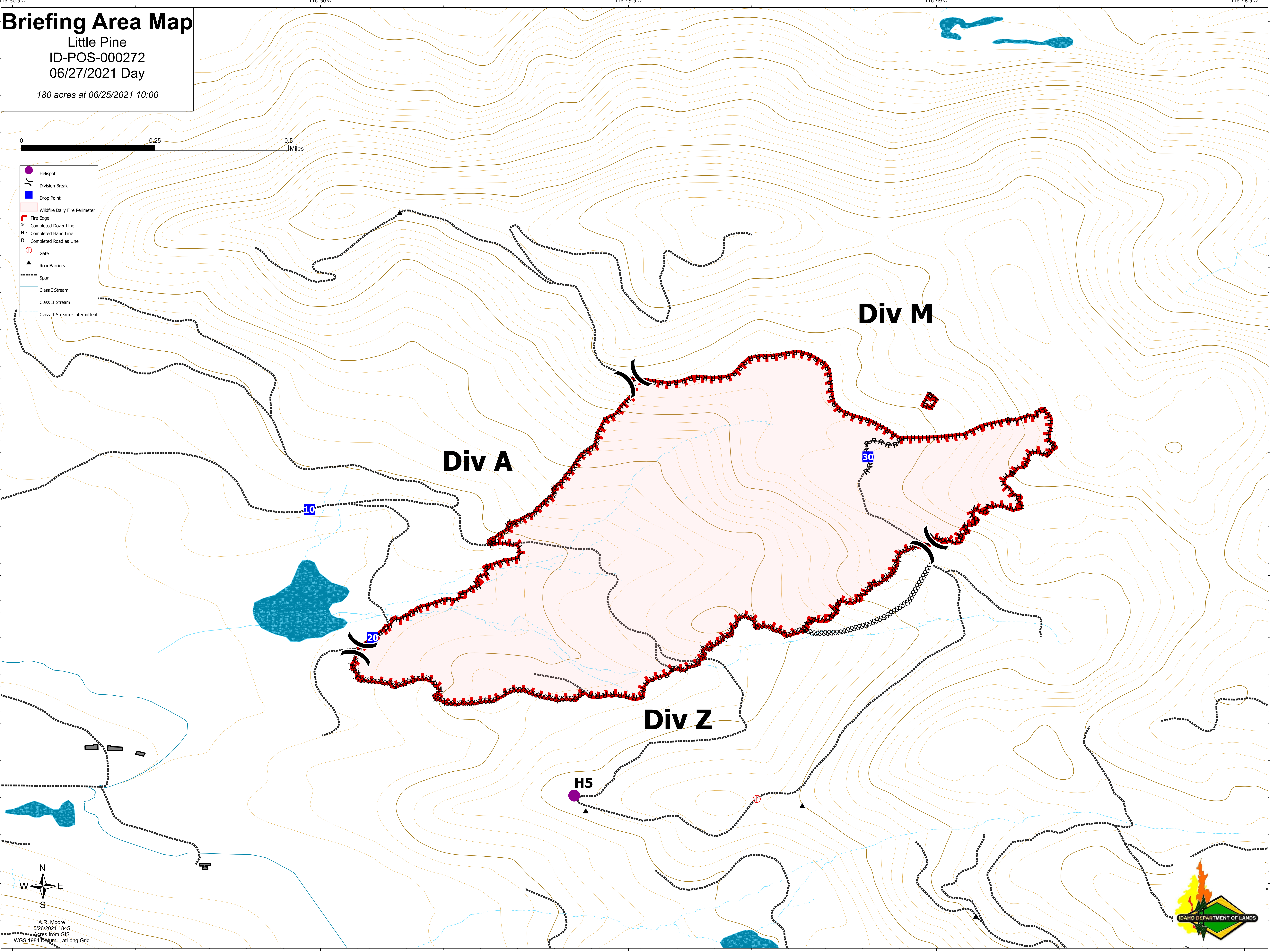


Briefing Area Map
Little Pine
ID-POS-000272
06/27/2021 Day
180 acres at 06/25/2021 10:00



- Helispot
- ⌋ Division Break
- Drop Point
- ▭ Wildfire Daily Fire Perimeter
- Fire Edge
- ⊗ Completed Dozer Line
- ⊙ Completed Hand Line
- ⊙ Completed Road as Line
- ⊕ Gate
- ▲ RoadBarriers
- ⋯ Spur
- Class I Stream
- Class II Stream
- Class II Stream - intermittent



A.R. Moore
6/26/2021 1845
Acres from GIS
WGS 1984 datum - LatLong Grid

