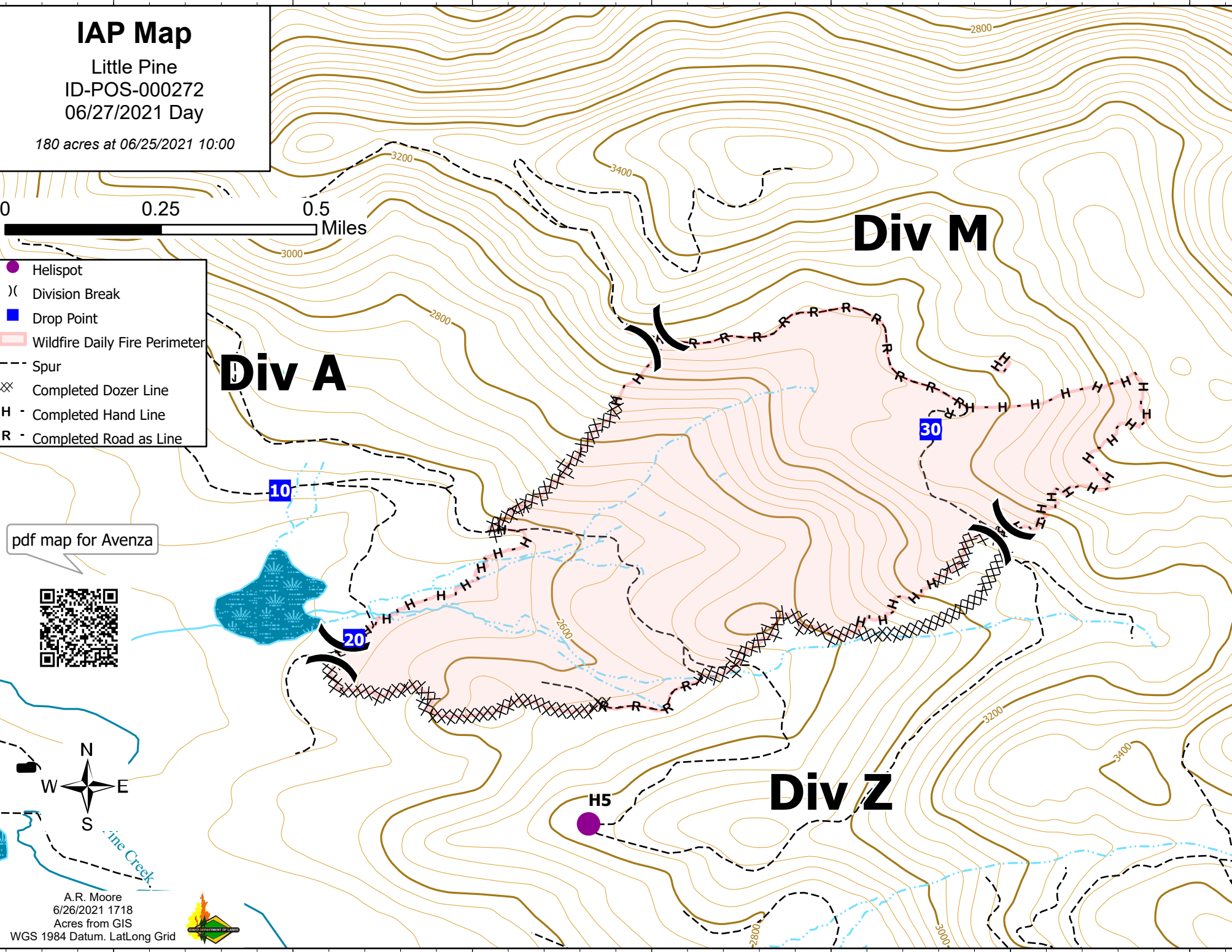



116.83°W

116.83°W

116.82°W



**IAP Map**  
 Little Pine  
 ID-POS-000272  
 06/27/2021 Day  
 180 acres at 06/25/2021 10:00



- Helispot
- ) Division Break
- Drop Point
- ▭ Wildfire Daily Fire Perimeter
- - - Spur
- ×× Completed Dozer Line
- H Completed Hand Line
- R Completed Road as Line

**Div A**


**Div M**

**Div Z**

pdf map for Avenza



A.R. Moore  
 6/26/2021 1718  
 Acres from GIS  
 WGS 1984 Datum. Lat/Long Grid



116.83°W

116.83°W

116.82°W

48.27°N

48.27°N

48.26°N

48.26°N

48.25°N

48.25°N