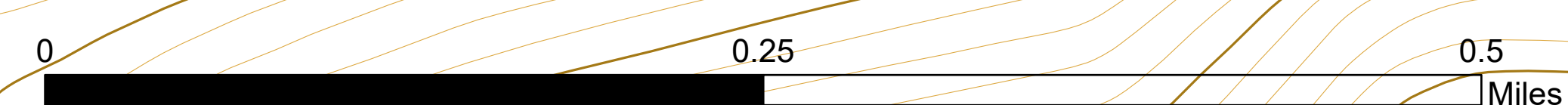


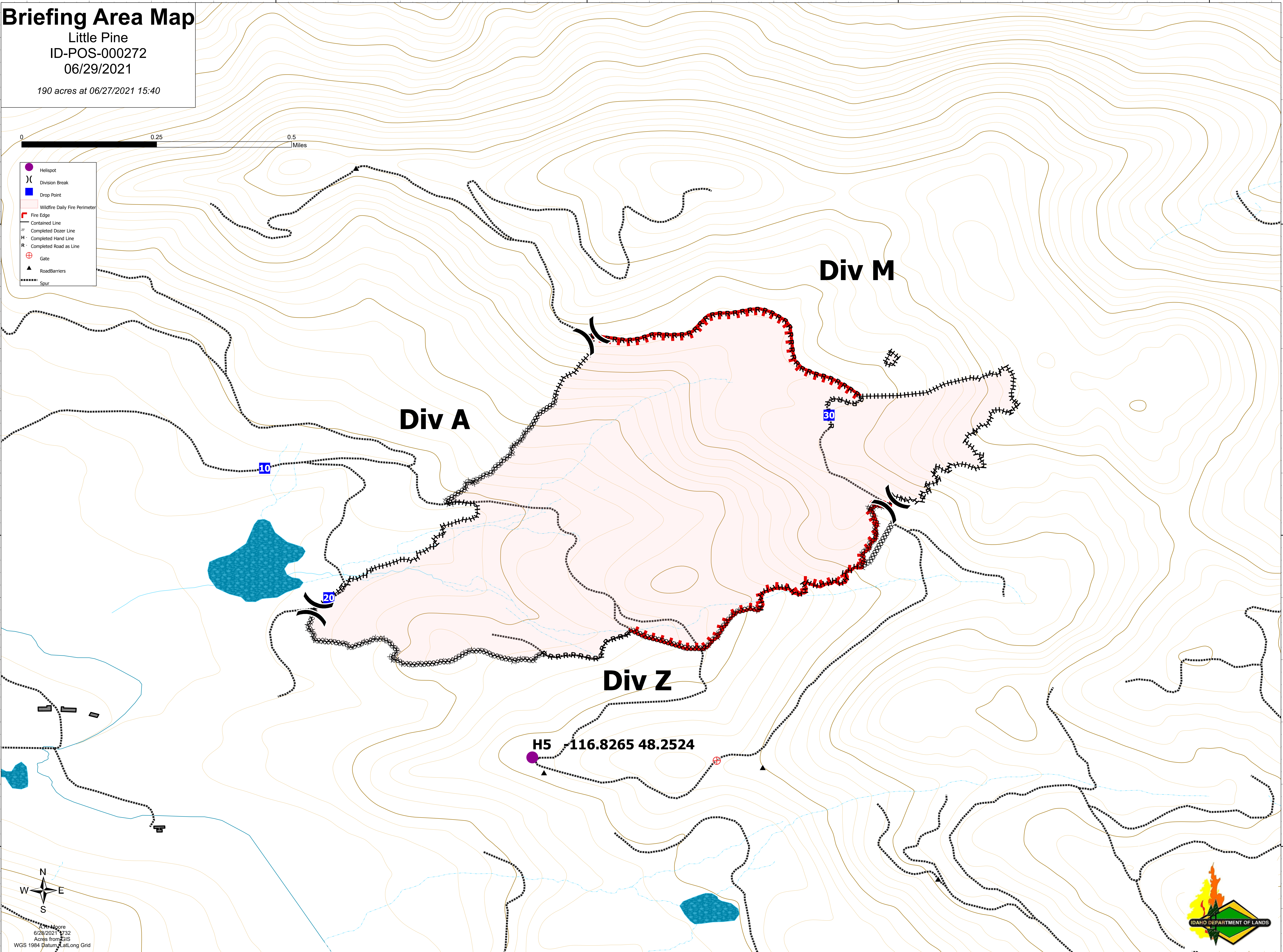
Briefing Area Map

Little Pine
ID-POS-000272
06/29/2021

190 acres at 06/27/2021 15:40



- Helispot
- ⌋ Division Break
- Drop Point
- Wildfire Daily Fire Perimeter
- Fire Edge
- Contained Line
- ⊗ Completed Dozer Line
- H Completed Hand Line
- R Completed Road as Line
- ⊕ Gate
- ▲ RoadBarriers
- ⋯ Spur




Div A

Div M

Div Z

H5 116.8265 48.2524



A. Moore
6/28/2021 17:32
Acres from 31S
WGS 1984 Datum, LatLong Grid

