




114°58'35"W 114°58'30"W 114°58'25"W 114°58'20"W 114°58'15"W 114°58'10"W 114°58'5"W 114°58"W 114°57'55"W 114°57'50"W 114°57'45"W 114°57'40"W 114°57'35"W 114°57'30"W 114°57'25"W 114°57'20"W 114°57'15"W 114°57'10"W 114°57'5"W 114°57"W 114°56'55"W 114°56'50"W 114°56'45"W 114°56'40"W 114°56'35"W 114°56'30"W

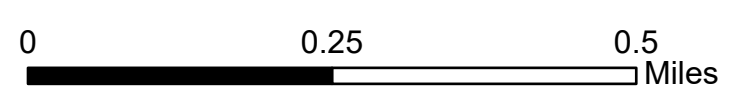


Lynx Fire IR Map
ID-NCF-000676

Saturday, 17 July 2021, 2040 PDT
46 Interpreted Acres

- Legend**
-  Intense Heat
 -  Scattered Heat
 -  Burn Perimeter

Scale: 1:10,000
Projection: WGS 1984
Produced by: Owyhee Air Research, LLC
IR Interpreter: S. Osberg
Contact: fire@owyheear.com (208) 442-5405



Copyright: © 2012 National Geographic Society, i-cubed