




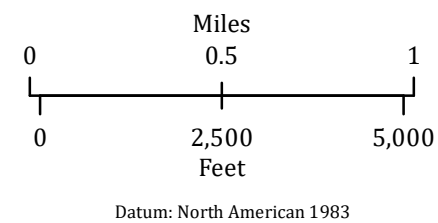


Source: Esri, Maxar, GeoEye, Earthstar Geographics, CNES/Airbus DS, USDA, USGS, AeroGRID, IGN, and the GIS User Community

Lynx
 ID-NCF-000676
 Infrared
 Interpretation

Imagery Date:
 08/23/2021 2212 MDT

-  Isolated Heat Sources
-  Heat Perimeter
-  Intense Heat
-  Scattered Heat
-  Cloud Cover



IRIN: Howard Harrison
 Map produced:
 08/23/2021 2237 PDT
 Interpreted size: 4,915 acres

