




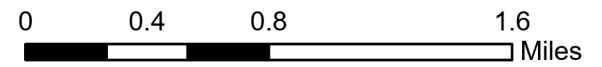


**IAP Map**  
 Peterson  
 MTLG23-210280  
 07/09/2021  
 OP: 07/10/2021  
 1,577 acres at 07/09/2021 1630hrs

-  State Wilderness
-  Private
-  Dirt (Not Paved)
-  Stream/River Intermittent
-  Daily Wildfire Perimeter




National RIST 7/9/2021 2056  
 North American 1983 Datum, LatLong Grid  
 PCS: NAD 1983 UTM Zone 12N