

Div N

Div S

Peterson Spike

H10

Alkali Creek Rd

Alkali Creek Rd

IAP Map






MY Complex





Peterson

MTLG23-210280

Acres: 2,051 at 07/11/2021 0103hrs

OP: 7/12/2021

-  Helispot
-  Division Break
-  Camp
-  Completed Dozer Line
-  Fire Edge

-  Dirt (Not Paved)
-  Two Tracks
-  Stream/River Intermittent
-  Wildfire Daily Fire Perimeter

0 0.5 1 Miles



National RIST 7/11/2021 1759
North American 1983 Datum, Lat/Long Grid
PCS: NAD 1983 UTM Zone 12N
Reference Scale: 1:24,000