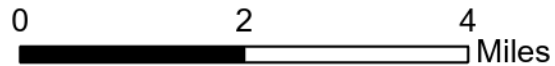




Public Information Map

MY Complex
Peterson

MTLG23-210280
07/13/2021



IR acres: 4,369 at 07/11/2021 2135 hrs

-  Wildfire Daily Fire Perimeter
-  Fire Edge

-  US Primary Route
-  Paved Roads
-  Dirt (Not Paved)
-  Two Track County Roads



National RIST
7/12/2021 1829