







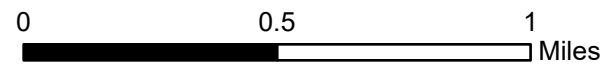


IAP
 MY Complex
 Western Road MTLG23-210279
 Acres: 894 at 07/09/2021 1615
 OP: 07/11/2021

-  Division Break
 -  Water Source
 -  Fire Edge
 -  Wildfire Daily Fire Perimeter
 -  US Primary Route
 -  Dirt (Not Paved)
 -  Two Tracks
 -  Stream/River Intermittent
- World Hillshade






National RIST 7/10/2021 1723
 North American 1983 Datum, LatLong Grid
 PCS: NAD 1983 UTM Zone 12N 1:24,000