











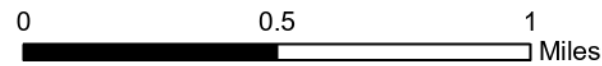


IAP
 MY Complex
 Western Road MTLG23-210279
 Acres: 905 at 07/11/2021 0048
 OP: 07/12/2021

-  Division Break
-  Water Source
-  Completed Dozer Line
-  Completed Plow Line
-  Fire Edge
-  Contained Line
-  US Primary Route
-  Dirt (Not Paved)
-  Two Tracks
-  Stream/River Intermittent
-  Two Track
-  Wildfire Daily Fire Perimeter



National RIST 7/11/2021 1747
 North American 1983 Datum, Lat/Long Grid
 PCS: NAD 1983 UTM Zone 12N 1:24,000