













IAP Overview
 MY COMPLEX MTSOS-210281
 07/15/2021

-  Division Break
-  Incident Command Post
-  Camp
-  Interstate
-  US Primary Route
-  State Primary Route
-  Contained Line
-  Wildfire Daily Fire Perimeter

0 5 10 Miles

National RIST 7/14/2021 1942
 PCS: NAD 1983 UTM Zone 12N
 Reference Scale: 1:250,000