









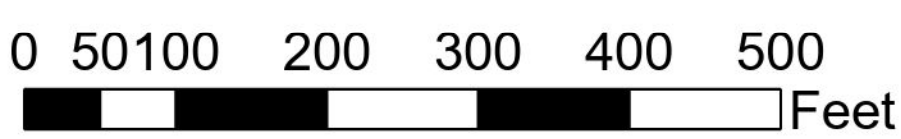



DIV A

DIV Z

-  Helispot
-  Camp
-  Hot Spot - Spot Fire
-  Completed Dozer Line
-  Completed Hand Line
-  Fire Edge
-  Other
-  Wildfire Daily Fire Perimeter
-  Water Source
-  Division Break



Briefing
 Mannix Park
 MTSWS 006375
 33 acres at 8/19/2021

8/19/2021 2047
 Acres from GPS
 NAD 1983 2011 Datum, LatLong Grid

121°35'W 121°34'W 121°33.5'W 121°33'W 121°32.5'W 121°32'W 121°31.5'W 121°31'W 121°30.5'W 121°30'W 121°29.5'W 121°29'W 121°28.5'W 121°28'W 121°27.5'W 121°27'W 121°26.5'W 121°26'W 121°25.5'W 121°25'W 121°24.5'W 121°24'W