



DIV A

DIV Z



Helispot



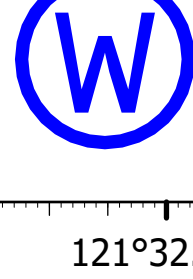
Camp

⌘ Completed Dozer Line
 H Completed Hand Line




Hot Spot - Spot Fire

— Contained Line

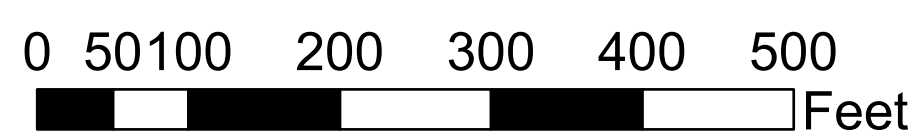



Water Source

▭ Wildfire Daily Fire Perimeter



Division Break



Briefing
 Mannix Park
 MTSWS 006375
 8/21/2021
 33 acres at 8/19/2021

8/20/2021 1812
 Acres from GPS
 NAD 1983 2011 Datum, LatLong Grid

121°35'W 121°34'W 121°33'W 121°32'W 121°31'W 121°30'W 121°29'W 121°28'W 121°27'W 121°26'W 121°25'W 121°24'W
 07°5'N 07°4'N 07°3'N 07°2'N 07°1'N 07°0'N 06°55'S 06°50'S 06°45'S 06°40'S 06°35'S 06°30'S 06°25'S 06°20'S 06°15'S 06°10'S 06°5'S 06°0'S