







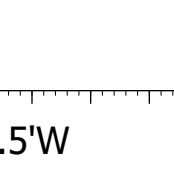


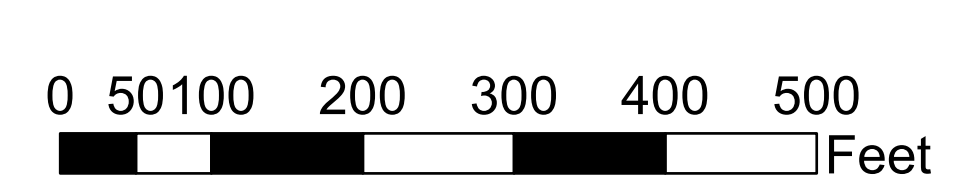



DIV A

DIV Z

-  Helispot
-  Camp
-  Hot Spot - Spot Fire
-  Other
-  Water Source
-  Completed Dozer Line
-  Completed Hand Line
-  Fire Edge
-  Contained Line
-  Wildfire Daily Fire Perimeter
-  Division Break



Briefing
 Mannix Park
 MTSWS 006375
 33 acres at 8/19/2021

8/22/2021 1841
 Acres from GPS
 NAD 1983 2011 Datum, LatLong Grid

121°35'W 121°34.5'W 121°34'W 121°33.5'W 121°33'W 121°32.5'W 121°32'W 121°31.5'W 121°31'W 121°30.5'W 121°30'W 121°29.5'W 121°29'W 121°28.5'W 121°28'W 121°27.5'W 121°27'W 121°26.5'W 121°26'W 121°25.5'W 121°25'W 121°24.5'W 121°24'W

07°15'N 07°14.5'N 07°14'N 07°13.5'N 07°13'N 07°12.5'N 07°12'N 07°11.5'N 07°11'N 07°10.5'N 07°10'N 07°9.5'N 07°9'N 07°8.5'N 07°8'N 07°7.5'N 07°7'N 07°6.5'N 07°6'N 07°5.5'N 07°5'N 07°4.5'N 07°4'N 07°3.5'N 07°3'N 07°2.5'N 07°2'N 07°1.5'N 07°1'N 07°0.5'N 07°0'N 07°0.5'S 07°1'S 07°1.5'S 07°2'S 07°2.5'S 07°3'S 07°3.5'S 07°4'S 07°4.5'S 07°5'S 07°5.5'S 07°6'S 07°6.5'S 07°7'S 07°7.5'S 07°8'S 07°8.5'S 07°9'S 07°9.5'S 07°10'S 07°10.5'S 07°11'S 07°11.5'S 07°12'S 07°12.5'S 07°13'S 07°13.5'S 07°14'S 07°14.5'S 07°15'S