

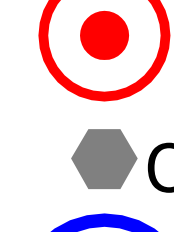







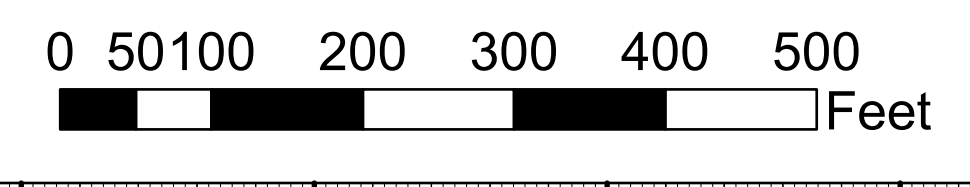



DIV A

DIV Z

-  Helispot
-  Camp
-  Hot Spot - Spot Fire
-  Other
-  Water Source
-  Completed Dozer Line
-  Completed Hand Line
-  Contained Line
-  Wildfire Daily Fire Perimeter
-  Division Break



8/23/2021 1943  
Acres from GPS  
NAD 1983 2011 Datum, Lat/Long Grid

**Briefing**  
Mannix Park  
MTSWS 006375  
8/23/2021  
35 acres at 8/23/2021