












**DIV A**

**DIV Z**

<p>8/23/2021 1950 Acres from GPS NAD 1983 2011 Datum, LatLong Grid</p>	<p> Helispot</p> <p> Camp</p> <p> Hot Spot - Spot Fire</p> <p> Water Source</p> <p> Division Break</p>	<p> Completed Dozer Line</p> <p> Completed Hand Line</p> <p> Contained Line</p> <p> Wildfire Daily Fire Perimeter</p> <p> Other</p>	<p></p> <p>0 50 100 200 300 400 500 Feet</p>	<p><b>Briefing</b> Mannix Park MTSWS 006375 35 acres at 8/23/2021</p>
--	---	--	---	---