






115°15'10"W 115°15'5"W 115°15"W 115°14'55"W 115°14'50"W 115°14'45"W 115°14'40"W 115°14'35"W 115°14'30"W 115°14'25"W 115°14'20"W 115°14'15"W 115°14'10"W 115°14'5"W 115°14"W 115°13'55"W 115°13'50"W 115°13'45"W 115°13'40"W 115°13'35"W 115°13'30"W 115°13'25"W 115°13'20"W 115°13'15"W 115°13'10"W 115°13'5"W

Monroe Lake Fire IR Map
ID-NCF-000557
 Wednesday, 14 July 2021, 2120 PDT
 145.7 Interpreted Acres

Legend
 Burn Perimeter
 Scattered Heat
 Intense Heat

Scale: 1:10,000
 Projection: WGS 1984
 Produced by: Owyhee Air Research, LLC
 IR Interpreter: C. Holley
 Contact: fire@owyheear.com (208) 442-5405

0 0.1 0.2 0.3 Miles

