









Public Information

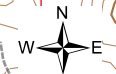
Pioneer
ID-POS-000617
08/04/2021, Day

355 acres at 08/01/2021 12:40 hrs

-  Wildfire Daily Fire Perimeter
-  County Road
-  Highway
-  Secondary Road
-  Spur Road
-  Trail
-  Forest Service Land
-  Other State Lands

Pioneer

0 0.25 0.5 Miles



8/4/2021 0619
Acres from IR/Line Align
NAD 1983 2011 Datum. Lat/Long
Grid

Geospatial Technology and Applications Center (GTAC) US Forest Service

