




Porphyry Fire IR Map
ID-NCF-000649
 16 September 2021, 2115 PDT
 142.4 Interpreted Acres

Scale: 1:10,000
 Projection: WGS 1984
 Produced by: Owyhee Air Research, LLC
 IR Interpreter: D. Merriman
 Contact: fire@owyheear.com (208) 442-5405

Legend

-  Burn Perimeter
-  Scattered Heat



Maxar, Microsoft