


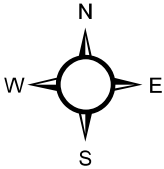
# Robertson Draw Fire (MT-CGF-210148)

Infrared Map 06/30/2021  
Imagery Date 06/29/2021  
Imagery Time 2131hrs MDT  
Interpreted Acres 29,839 acres

IRIN Daniel LeVrier (FS)  
daniel.levrier@usda.gov




NATIONAL  
INFRARED  
OPERATIONS



N  
W E  
S

- IR Isolated Heat Source
- ▭ IR Heat Perimeter
- ▨ IR Scattered Heat

Scale: 1:63,360  
Spatial Reference Name: GCS WGS 1984



0 1 2 4 Miles

