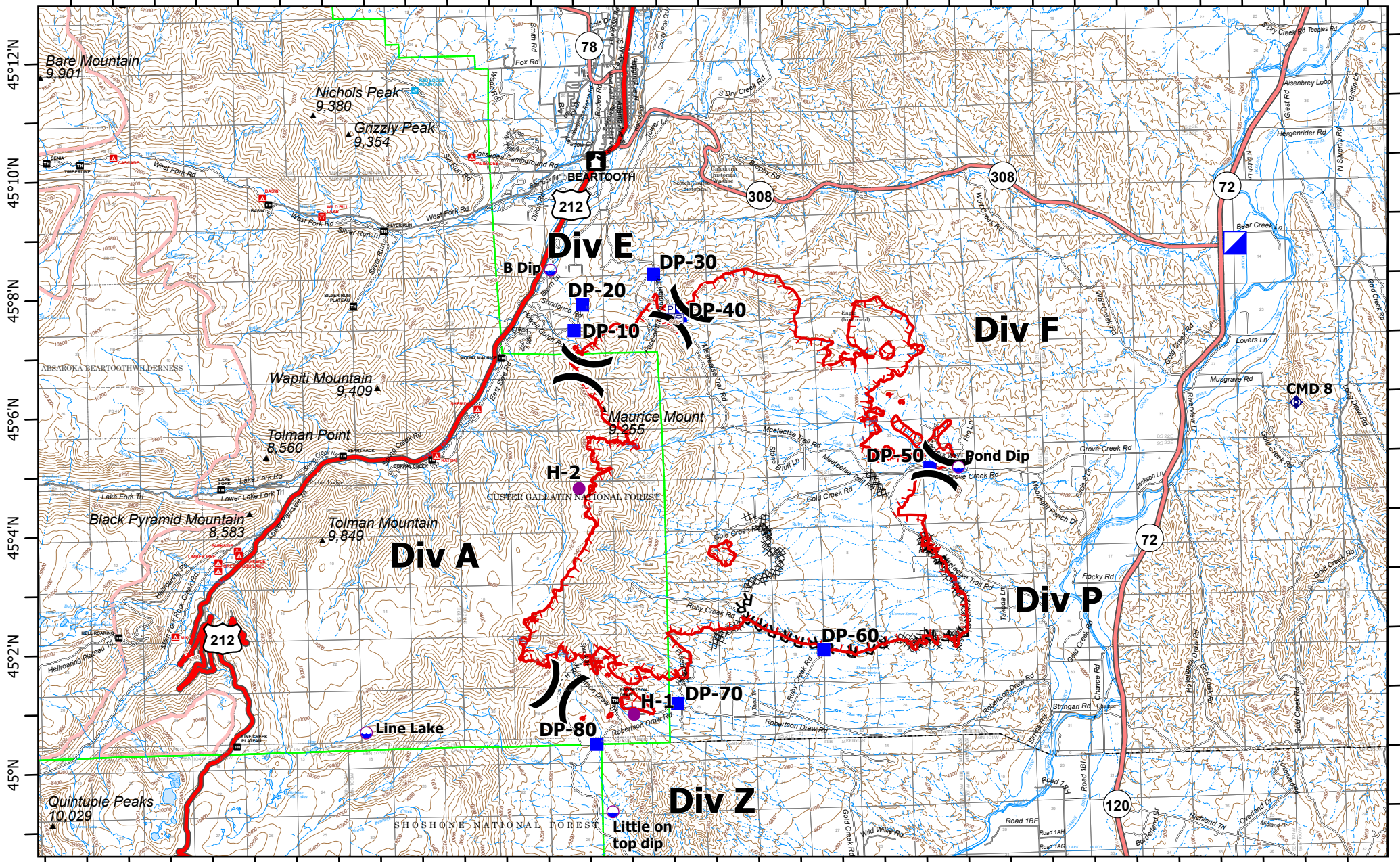




109°28'W 109°26'W 109°24'W 109°22'W 109°20'W 109°18'W 109°16'W 109°14'W 109°12'W 109°10'W 109°8'W 109°6'W 109°4'W 109°2'W 109°0'W 108°58'W



**IAP**  
**Robertson Draw**  
**MT CGF - 210148**

**06/19/2021**  
*IR acres from 06/18/2021 at 2231*  
**27,556 acres**

- |                       |                        |                   |                       |
|-----------------------|------------------------|-------------------|-----------------------|
| Pump                  | Drop Point             | Campground        | US Primary Route      |
| Water Tank            | Repeater               | Trailhead         | State Primary Route   |
| Dip Site              | Completed Dozer Line   | Picnic Site       | State Secondary Route |
| Hellsport             | Completed Hand Line    | Group Picnic Site | Paved Roads           |
| Division Break        | Completed Road as Line | Ski Area Alpine   | Dirt (Not Paved)      |
| Incident Command Post | Fire Edge              |                   |                       |



**Team 4**