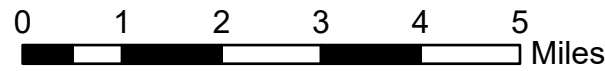









Team 4

Public Information

**Robertson Draw
MT CGF - 210148
06/19/2021**



*Fire perimeter updated from IR
on 06/18/2021 @ 2231 hrs
27,556 acres*

-  Fire Edge
-  US Primary Route
-  State Primary Route
-  Forest Service Land
-  State Public Lands
-  Bureau of Land Management Lands