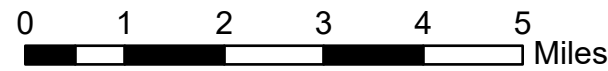
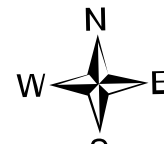



Team 4

# Public Information

**Robertson Draw  
MT CGF 210148  
06/22/2021**



**53% Contained**  
**Fire perimeter updated from IR**  
**on 06/21/2021**  
**29,596 acres**

-  Fire Edge
-  Contained Line
-  US Primary Route
-  State Primary Route
-  FS Wilderness Boundary
-  Forest Service Land
-  State Public Lands
-  Bureau of Land Management Lands

