

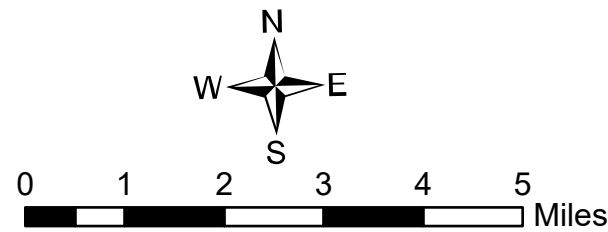
Team 4

# Public Information









## Robertson Draw

### MT CGF - 210148

### 06/28/2021



**65% Contained**  
**Fire perimeter updated**  
**on 06/26/2021**  
**29,838 acres**

-  Incident Command Post
-  Fire Edge
-  Contained Line
-  US Primary Route
-  State Primary Route
-  FS Wilderness Boundary
-  Forest Service Land
-  State Public Lands
-  Bureau of Land Management Lands

