

-113°17' -113°16'30" -113°16' -113°15'30" -113°15' -113°14'30" -113°14' -113°13'30" -113°13' -113°12'30"



IRIN: Lauren Miller

Sand Lake  
MT-BDF-006386  
Infrared Interpretation  
Imagery Date: 20210903 2043  
Interpreted Size: 61 Acres

45°39'30"

45°39'

45°38'30"




45°38'

45°39'30"

45°39'

45°38'30"

45°38'

-  IR Heat Perimeter
-  IR Intense Heat
-  IR Isolated Heat Source



0 0.25 0.5 Miles

-113°16'30"

-113°16'

-113°15'30"

-113°15'

-113°14'30"

-113°14'

-113°13'30"

-113°13'

-113°12'30"