

-113°16'30" -113°16' -113°15'30" -113°15' -113°14'30" -113°14' -113°13'30" -113°13' -113°12'30" -113°12'

45°40'

45°39'30"

45°39'

45°38'30"



Sand Lake
MT-BDF-006386
Infrared Interpretation
Imagery Date: 20210911 2007
Interpreted Size: 228 Acres




IRIN: Lauren Miller

45°40'

45°39'30"

45°39'

45°38'30"

-  IR Heat Perimeter
-  IR Scattered Heat
-  IR Isolated Heat Source



0 0.25 0.5 Miles

-113°16'30" -113°16' -113°15'30" -113°15' -113°14'30" -113°14' -113°13'30" -113°13' -113°12'30" -113°12'