



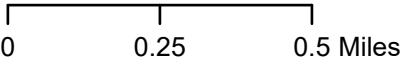


Infrared Map
Sand Lake (MT-BDF-006386)
Flight Date 9/13/2021 2109 MDT
UTM 12 Nad 83
228 IR Acres
IRIN: Dale Gough



 IR Heat Perimeter
 IR Scattered Heat
 IR Isolated Heat Source




0 0.25 0.5 Miles