





**Sheep Creek  
ID-NCF-000960  
8/27/2021**

Infrared Interpretation  
Date of Imagery: 08/26/2021 2026 MDT  
78 Acres

-  IR Heat Perimeter
-  IR Intense Heat
-  IR Scattered Heat

UTM Zone 12 WGS84  
0 0.04 0.08  
Miles  
08/26/2021 2210 PDT



Elsa Hucks, IRIN

45°32'0"N

45°32'0"N

115°49'0"W

115°48'30"W

115°48'0"W

115°49'0"W

115°48'30"W

115°48'0"W

115°47'30"W