





Sheep Creek ID-NCF-000960 9/02/2021

Infrared Interpretation
Date of Imagery: 09/01/2021 2305 MDT
3,033 Acres

-  IR Heat Perimeter
-  IR Intense Heat
-  IR Scattered Heat

UTM Zone 12 WGS84
0 0.25 0.5
Miles
09/02/2021 0330 PDT



Elsa Hucks, IRIN

