

115°54'0"W

115°52'0"W

115°50'0"W

115°48'0"W

115°46'0"W

115°44'0"W

115°42'0"W

Sheep Creek
 ID-NCF-000960
 Infrared Map for 9/17/2021
 IRIN: Trisha Boll (t)
 Interpreted Acres: 7,831
 Imagery Acquired: 9/16/2021 @ 2015 MDT
 UTM Zone 11N NAD83



45°34'0"N

45°32'0"N

45°30'0"N





45°34'0"N

45°32'0"N

45°30'0"N



Source: Esri, Maxar, GeoEye, Earthstar Geographics, CNES/Airbus DS, USDA, USGS, AeroGRID, IGN, and the GIS User Community
 USGS, NGA, NASA, CCIAR, N Robinson, NCEAS, NLS, OS, NMA, Geodatasysteisen, Rijkswaterstaat, GSA, Geoland, FEMA, Intermap and the GIS User Community

-  IR Isolated Heat
-  IR Heat Perimeter
-  IR Intense Heat
-  IR Scattered Heat



115°54'0"W

115°52'0"W

115°50'0"W

115°48'0"W

115°46'0"W

115°44'0"W

115°42'0"W