






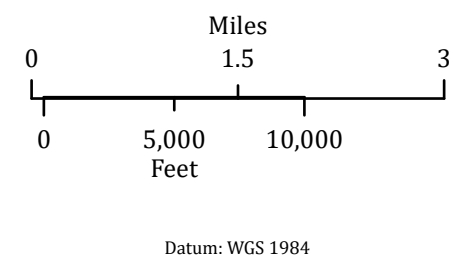


**Shovel Creek East**  
 ID-CMS-000470  
 Infrared  
 Interpretation

Imagery Date:  
 07/08/2021 2146 PDT

-  Heat Perimeter
-  Intense Heat
-  Scattered Heat
-  Isolated Heat Sources
-  Potential heat source
-  Cloud Cover



IRIN: Billy Harris  
 Map produced:  
 7/9/2021 0459 PDT  
 Interpreted size 16,066 acres

