





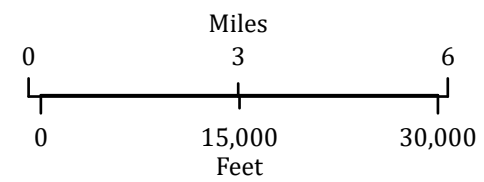



Snake River Complex
 ID-CMS-000470
 Infrared
 Interpretation

Imagery Date:
 07/09/2021 2201 PDT

-  Heat Perimeter
-  Intense Heat
-  Scattered Heat
-  Isolated Heat Sources
-  Potential heat source
-  Cloud Cover



Datum: WGS 1984



IRIN: Billy Harris
 Map produced:
 7/10/2021 0205 PDT
 Interpreted size: 31,941 acres



Esri, USDA Farm Service Agency