







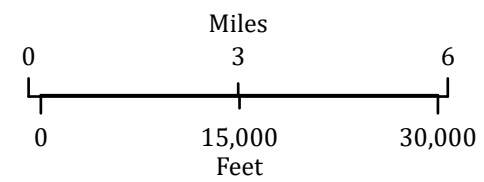
# Snake River Complex

ID-CMS-000470

Infrared Interpretation

Imagery Date:  
07/09/2021 2201 PDT

-  Heat Perimeter
-  Intense Heat
-  Scattered Heat
-  Isolated Heat Sources
-  Potential heat source
-  Cloud Cover



Datum: WGS 1984



IRIN: Billy Harris  
Map produced:  
7/10/2021 0203 PDT  
Interpreted size: 31,941 acres



Copyright © 2013 National Geographic Society, Inc.