







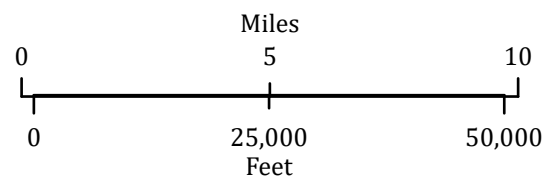
# Snake River Complex

ID-CMS-000604


Infrared Interpretation

Imagery Date:  
07/12/2021 0232 PDT

-  Heat Perimeter
-  Intense Heat
-  Scattered Heat
-  Isolated Heat Sources
-  Potential heat source
-  Cloud Cover



Datum: WGS 1984



IRIN: Billy Harris  
Map produced:  
7/12/2021 0529 PDT  
Interpreted size: 74,805 acres

