




# Snake River Complex

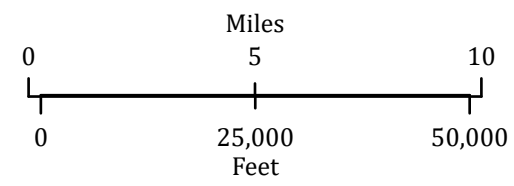
ID-CMS-000604

Infrared  
Interpretation


Imagery Date:  
07/13/2021 0133 PDT

-  Heat Perimeter
-  Intense Heat
-  Scattered Heat

-  Isolated Heat Sources
-  Potential heat source
-  Cloud Cover



Datum: WGS 1984



IRIN: Billy Harris  
Map produced:  
7/14/2021 0522 PDT  
Interpreted size: 93,401 acres



Esri, USDA Farm Service Agency