





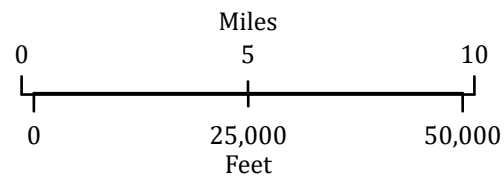


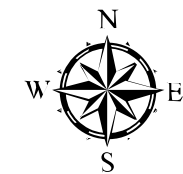
Snake River Complex
 ID-CMS-000604
 Infrared
 Interpretation

Imagery Date:
 07/14/2021 1947 PDT

-  Heat Perimeter
-  Intense Heat
-  Scattered Heat
-  Isolated Heat Sources
-  Potential heat source
-  Cloud Cover



Datum: WGS 1984



IRIN: Billy Harris
 Map produced:
 7/14/2021 2316 PDT
 Interpreted size: 99,123 acres



Esri, USDA Farm Service Agency