







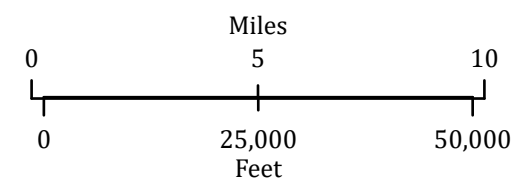
Snake River Complex

ID-CMS-000604

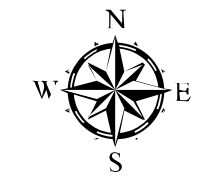
Infrared Interpretation

Imagery Date:
07/14/2021 1947 PDT

-  Heat Perimeter
-  Intense Heat
-  Scattered Heat
-  Isolated Heat Sources
-  Potential heat source
-  Cloud Cover



Datum: WGS 1984



IRIN: Billy Harris
Map produced:
7/14/2021 2313 PDT
Interpreted size: 99,123 acres

