





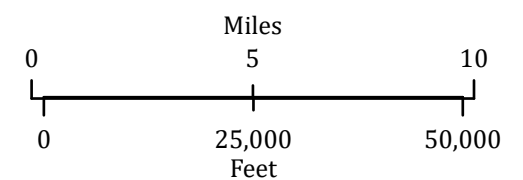



**SnakeRiverComplex**  
 ID-CMS-000604  
 Infrared  
 Interpretation

Imagery Date:  
 07/15/2021 2045 PDT

-  Heat Perimeter
-  Intense Heat
-  Scattered Heat
-  Isolated Heat Sources
-  Potential heat source
-  Cloud Cover



Datum: WGS 1984



IRIN: Billy Harris  
 Map produced:  
 7/15/2021 2245 PDT  
 Interpreted size: 102,874 acres

